


EMERGENCY INFORMATION

Tierra Del Mar is located in a Tsunami Inundation Zone.

Make sure everyone in this house is familiar with the map and following guidelines* if responding to a possible tsunami and other natural disasters.



PREPARE


Disasters come in many forms & levels of severity.

- Know the route to the nearest Assembly Area
- Have a Go-Bag ready
- Visit www.ready.gov to learn more




RUN

If the ground shakes, grab your Go-Bag and RUN! You may have only 15 minutes to get to an Assembly Area or high ground. Do not expect to drive, due to downed power lines and/or debris.



EVACUATE

If a tsunami warning is given for a distant earthquake, you will have more time, but should grab your Go-Bag and move inland by leaving the Coast.



CONNECT

Every effort will be made to post current information on bulletin board at Community Hall on Bilyeu Avenue. You can also go to the following local radio stations:

KTIL-FM 95.9/KTIL-AM 1590
KDEP-FM 105.5
AM translator 94.3FM

*These guidelines are intended for informational purposes only. The Tierra Del Mar Community Association is not responsible or liable for accuracy, personal safety, or individual emergency evacuation efforts.



North

Tierra Del Mar

****This map is intended for informational purposes only. The Tierra Del Mar Community Association is not responsible or liable for accuracy, personal safety, or individual emergency evacuation efforts**

Pacific Ocean



****MAP LEGEND**

- Assembly the Area to the north
- Assembly Areas to the south
- TDM Community Association Hall
- Evacuation Routes
- Assembly Areas